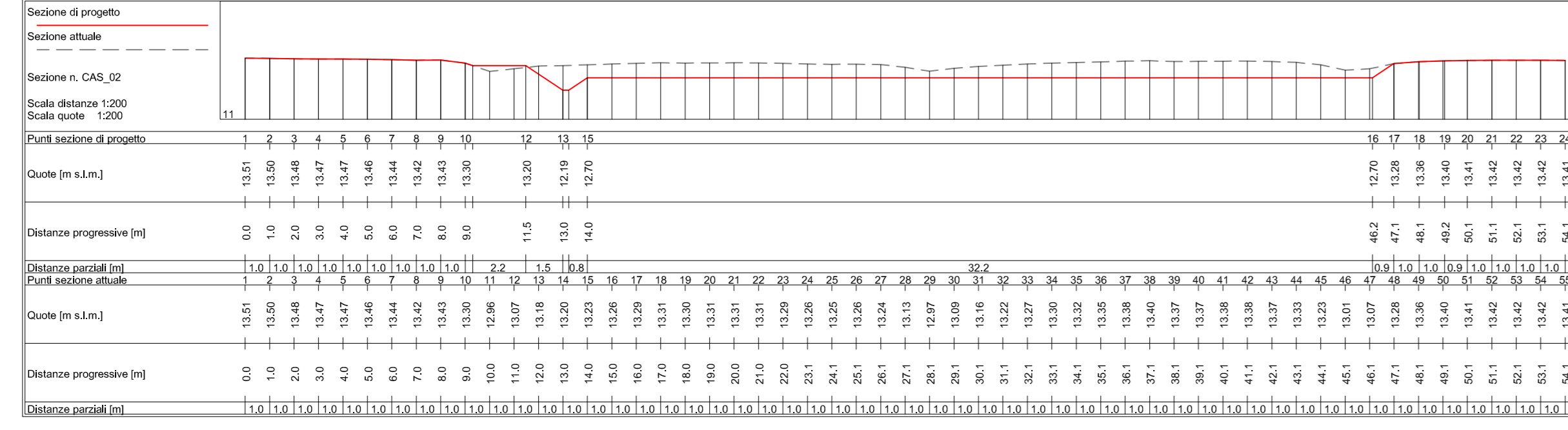
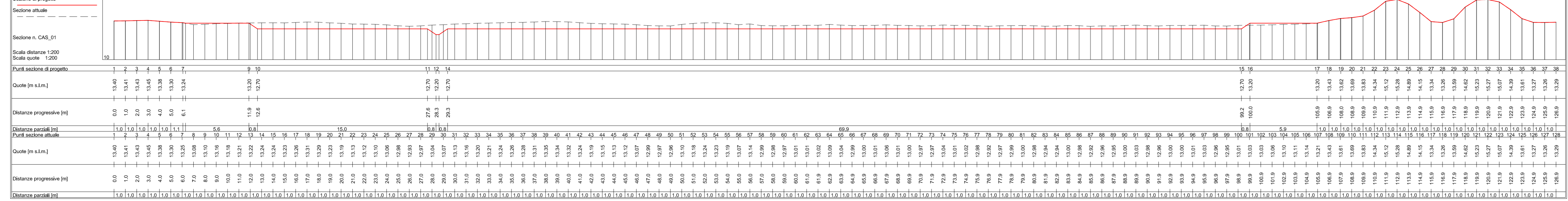
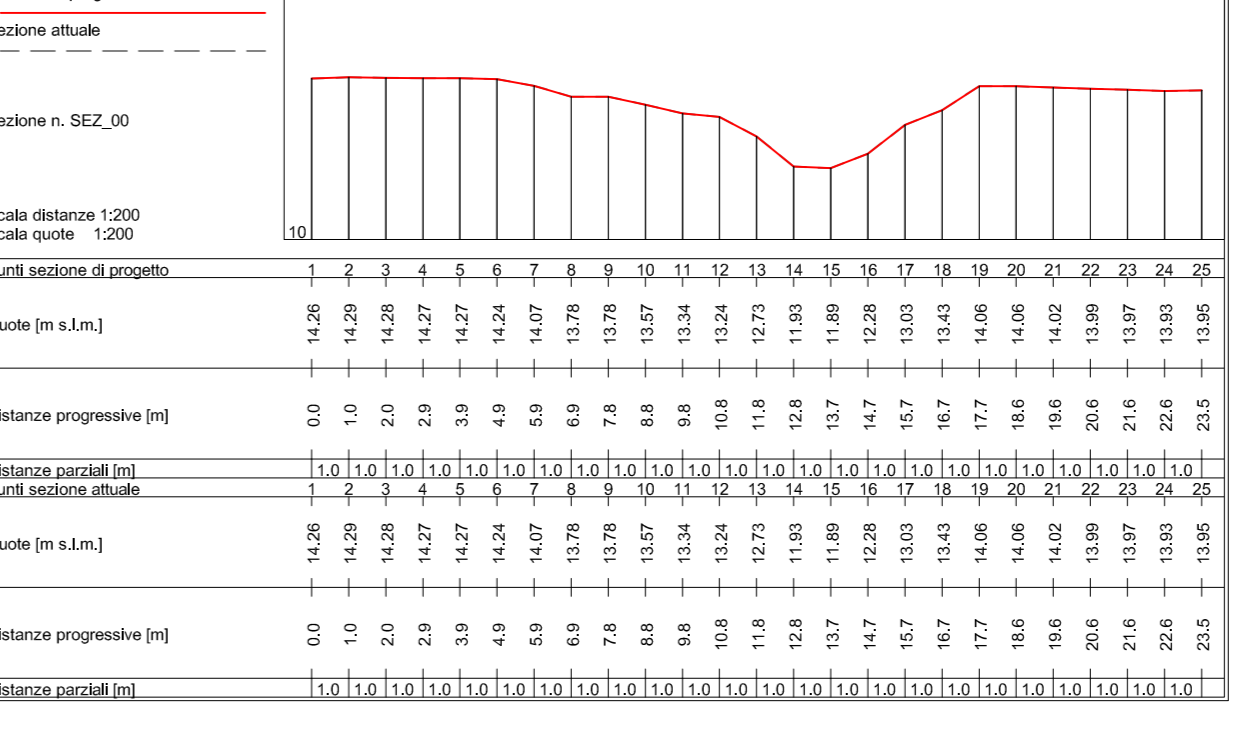
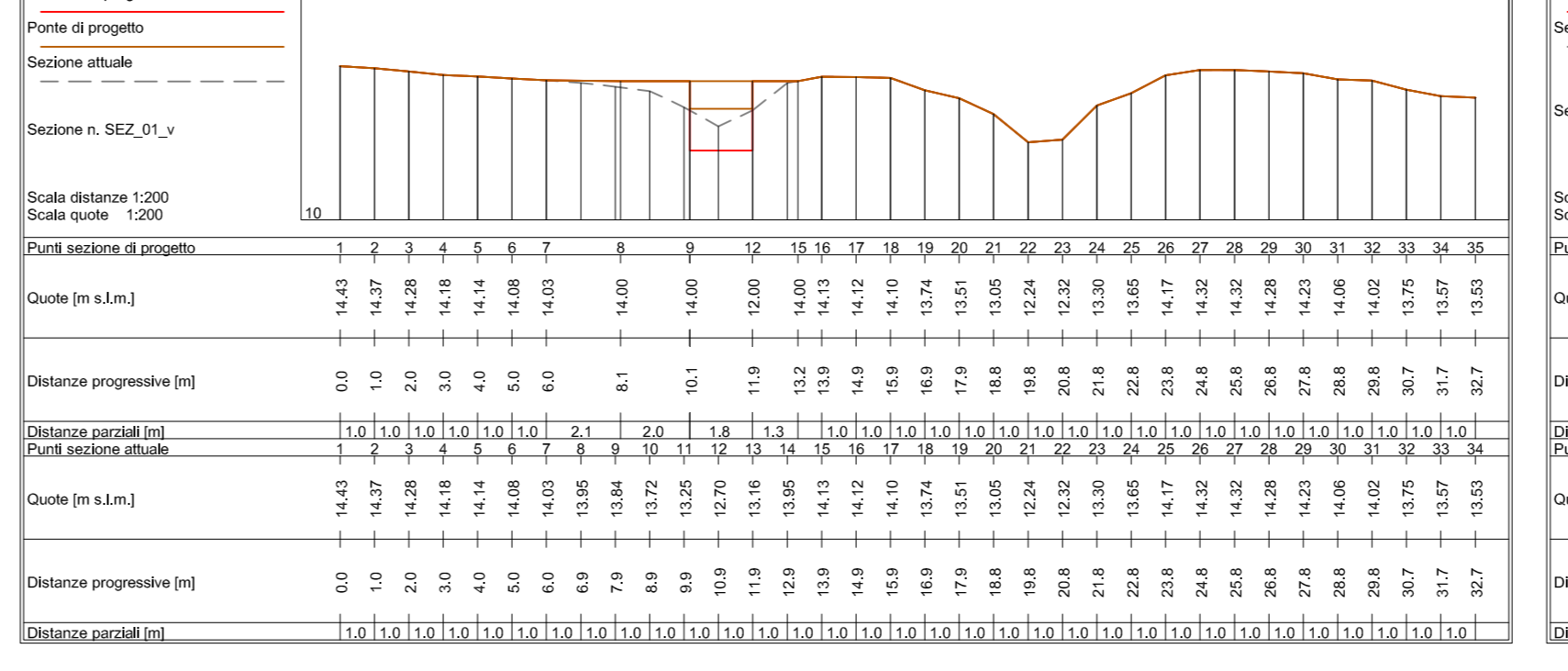
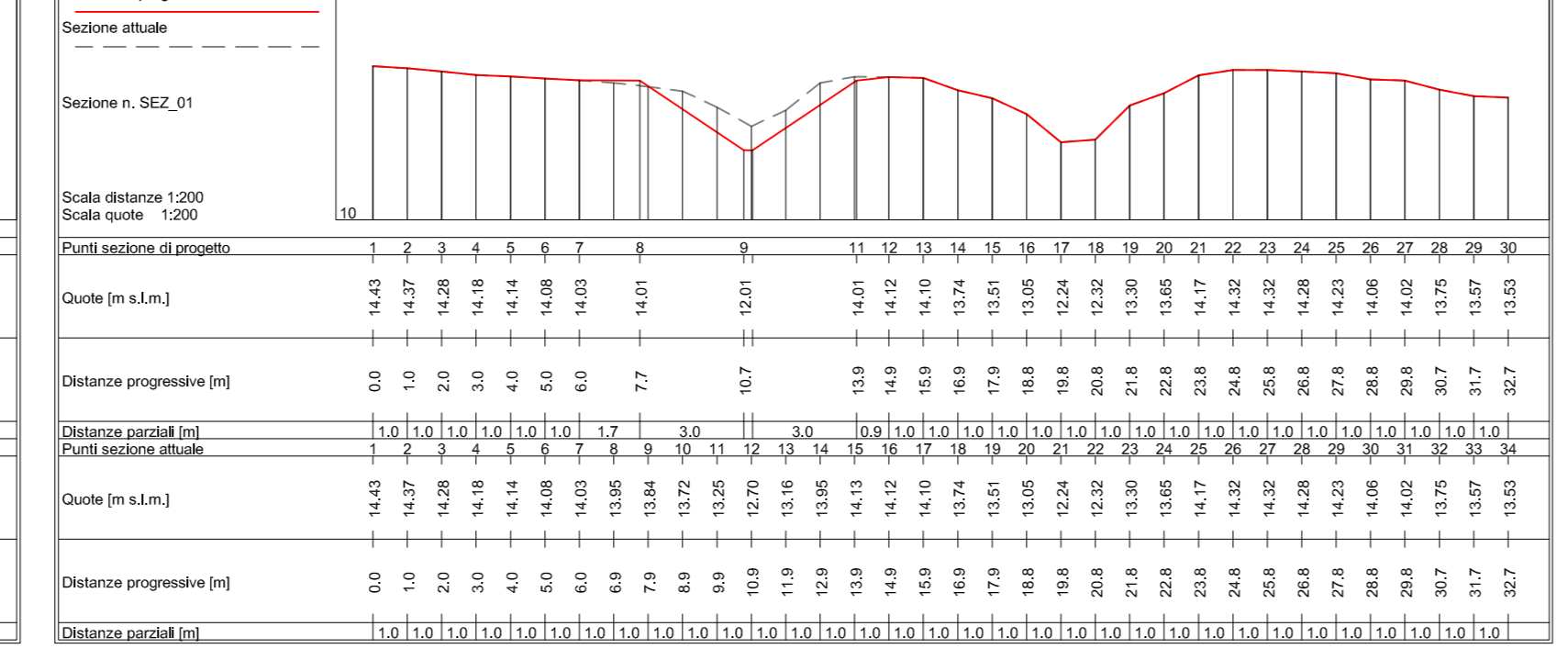
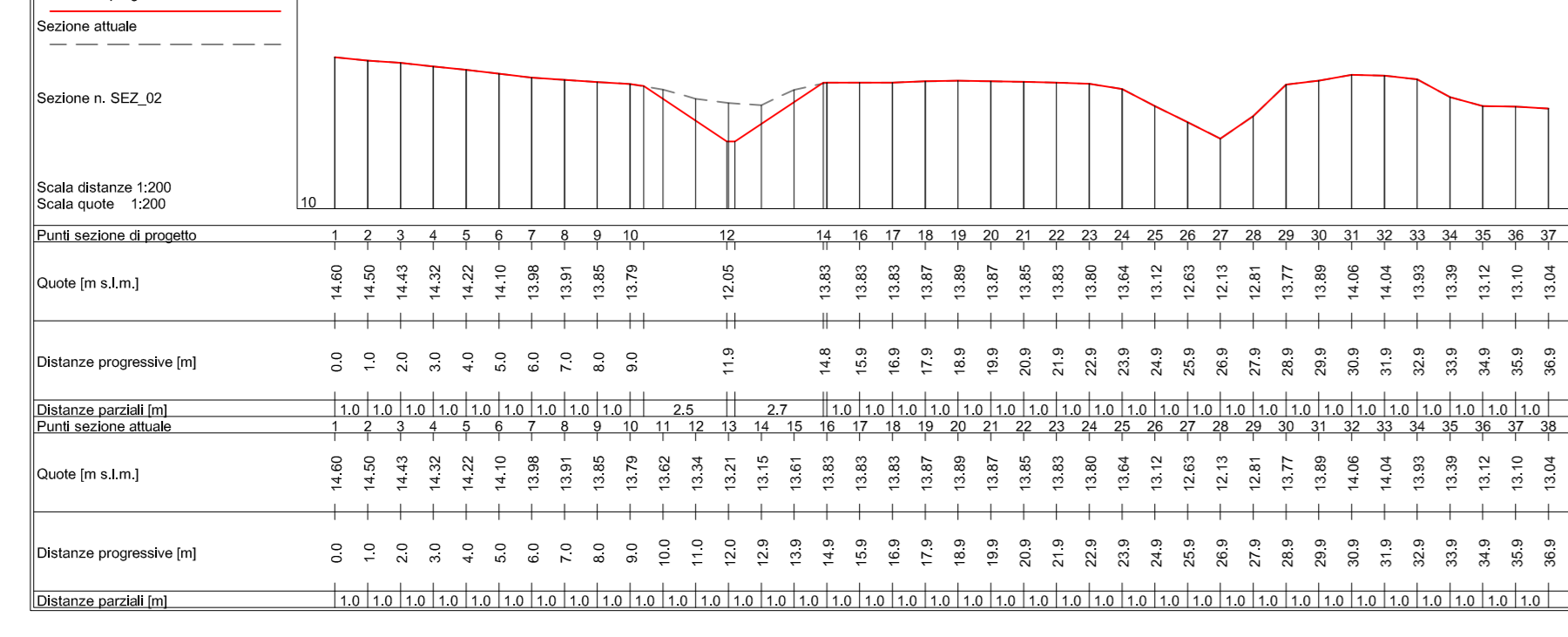
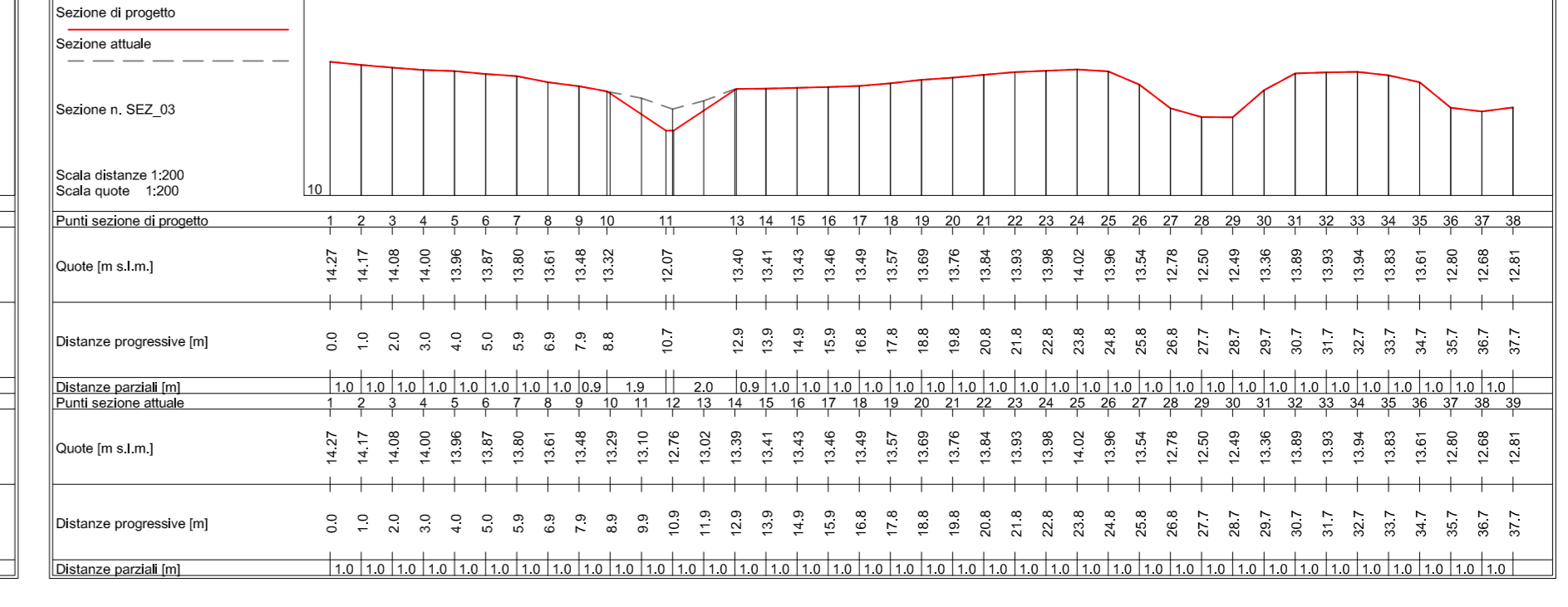
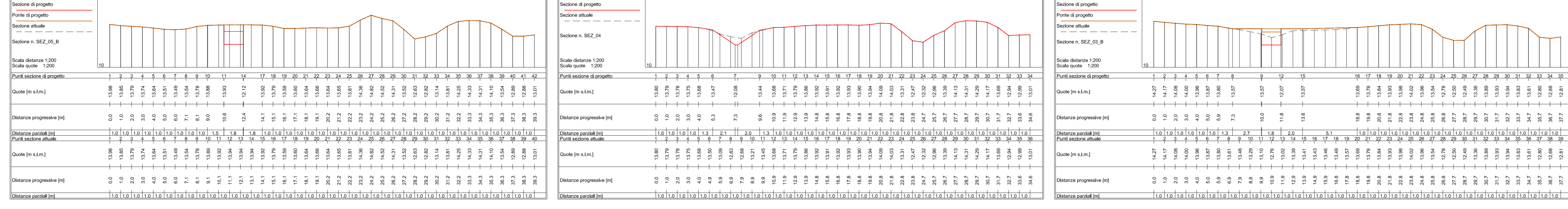
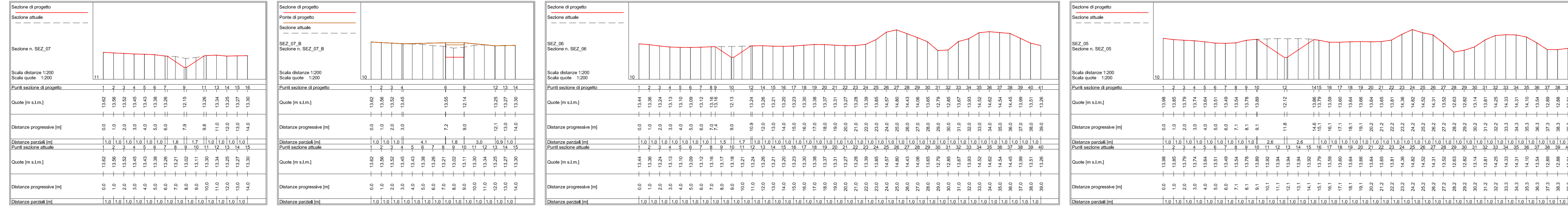
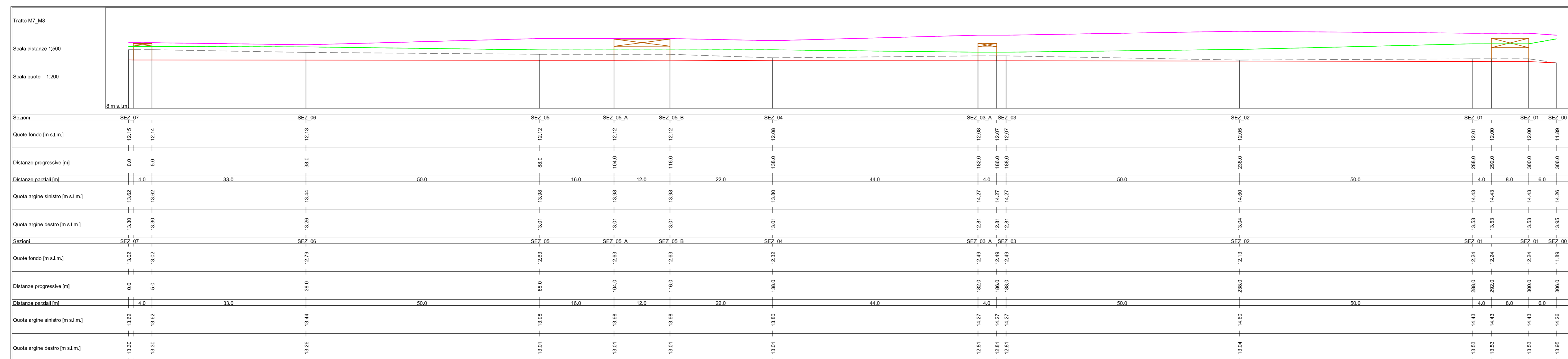
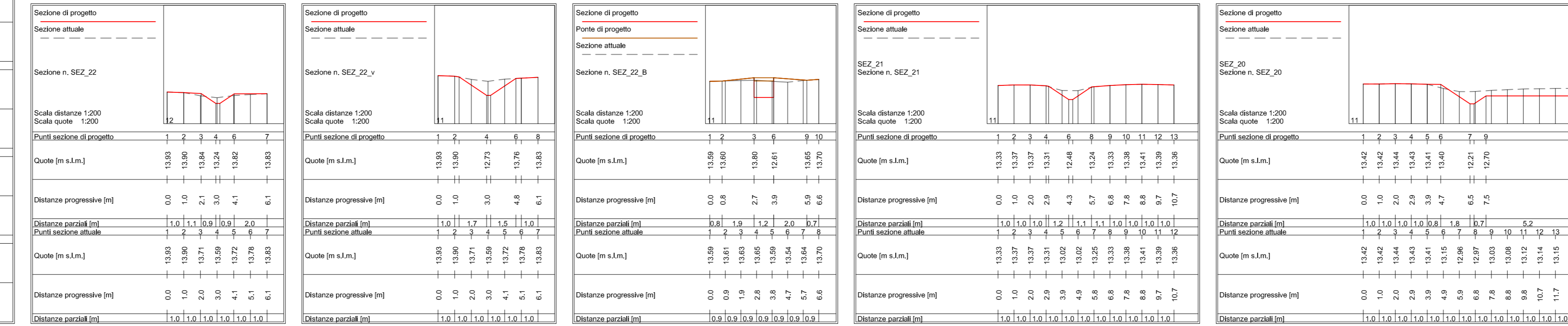
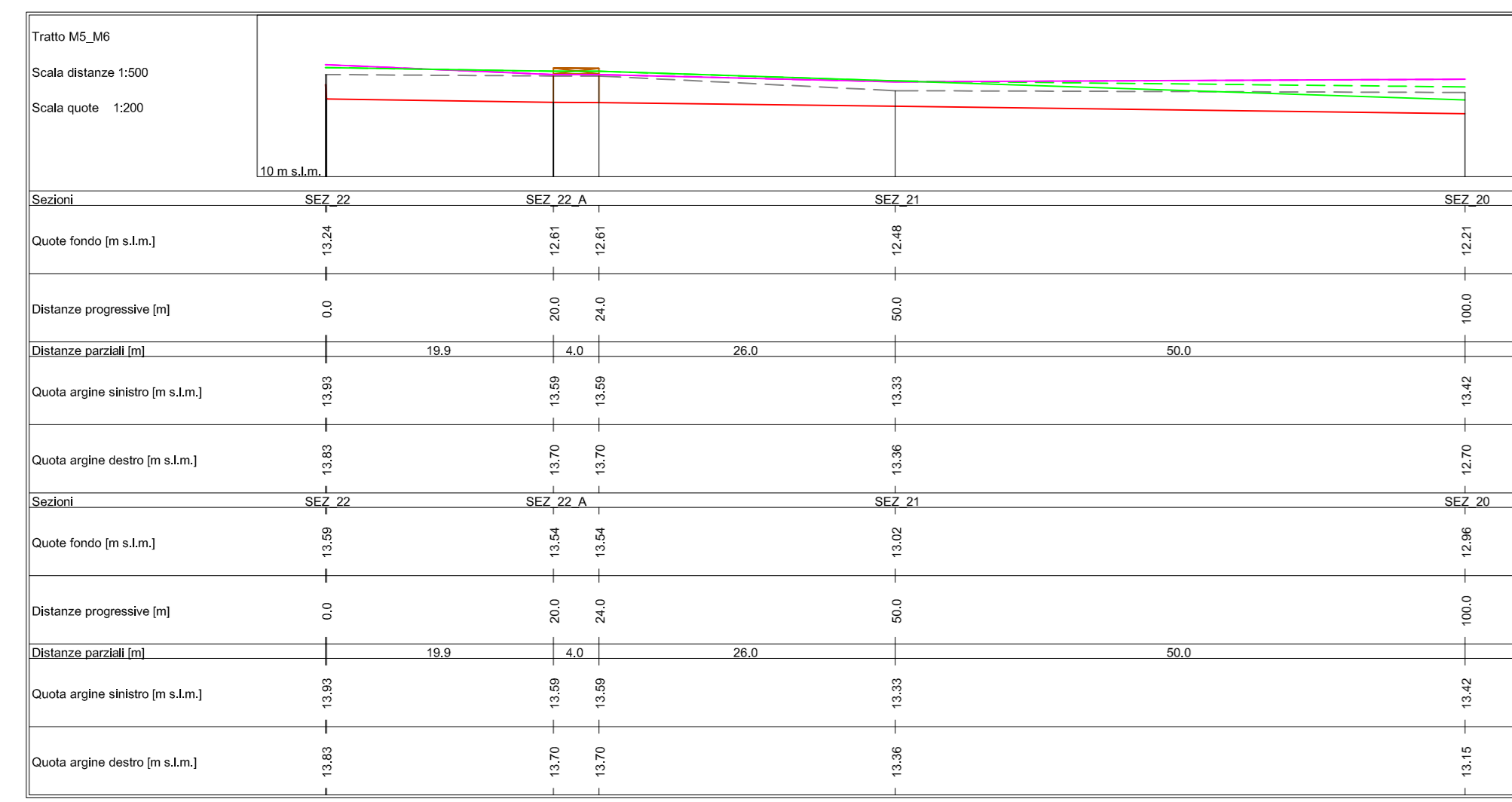




STUDIO IDROLOGICO E IDRAULICO A SUPPORTO
DEL PIANO ATTUATIVO
UTOE QUATTRO STRADE
ZONA C
COMPARTO 3

Sezioni trasversali e profili longitudinali

TAVOLA	T04.2	REV.	00	DATA	Ottobre 2013	SCALA	Varie	NUMERO COMESSA	-	NOME FILE	T04_2.pdf
PROGETTISTA	INGENIUM Engineering & Co. Ing. Cristiano Remorini		CONSULENZA IDROLOGICA E IDRAULICA GRUPPO ASSOCIATO Ingegneri per l'Acquedotto Ing. Roberto G. L. F. (1-107 Roma) Ing. David Settanni		COMITENTE Introduttore Fogliade s.r.l. Via Mazzini 74 56025 Pontedera						
02	PRIMA EMISSIONE										
01	DESCRIZIONE MODIFICHE										
00	28/10/13										
REV.	DATA										



LEGENDA

- Profilo alveo stato di progetto
- Profilo alveo stato attuale
- Profilo longitudinale arg. sinistro progetto
- Profilo longitudinale arg. sinistro attuale
- Profilo longitudinale arg. destro progetto
- Profilo longitudinale arg. destro attuale