

COMUNE DI CASCIANA TERME-LARI
(Provincia di Pisa)

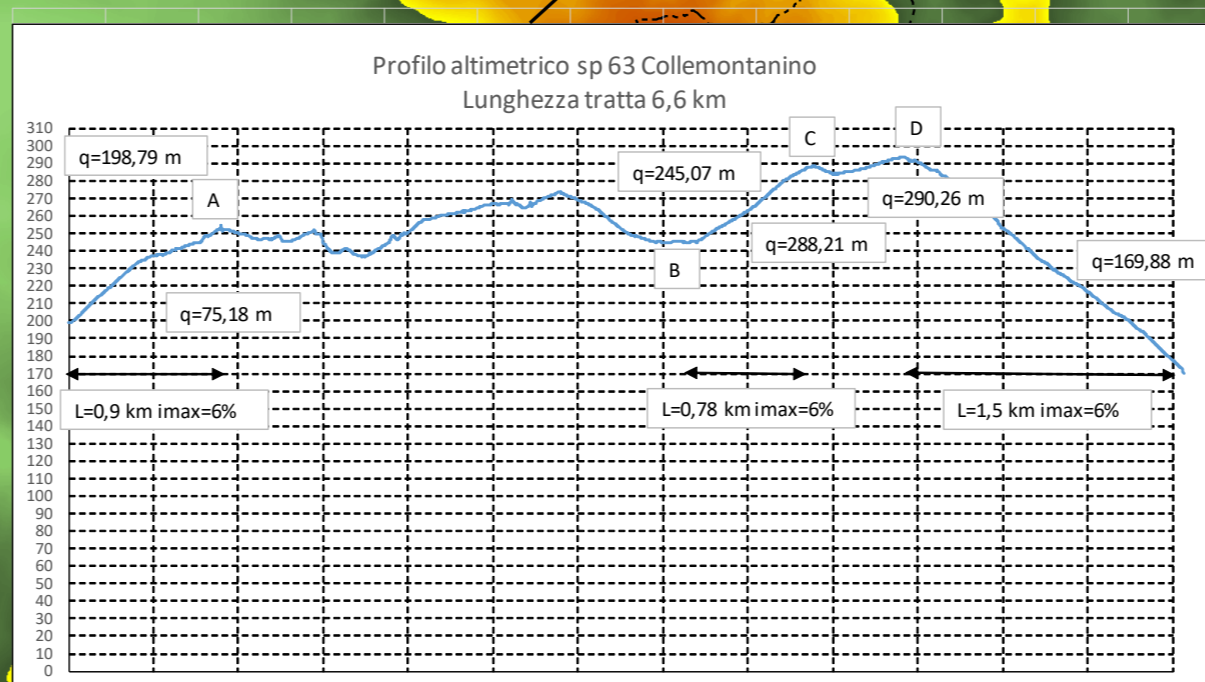
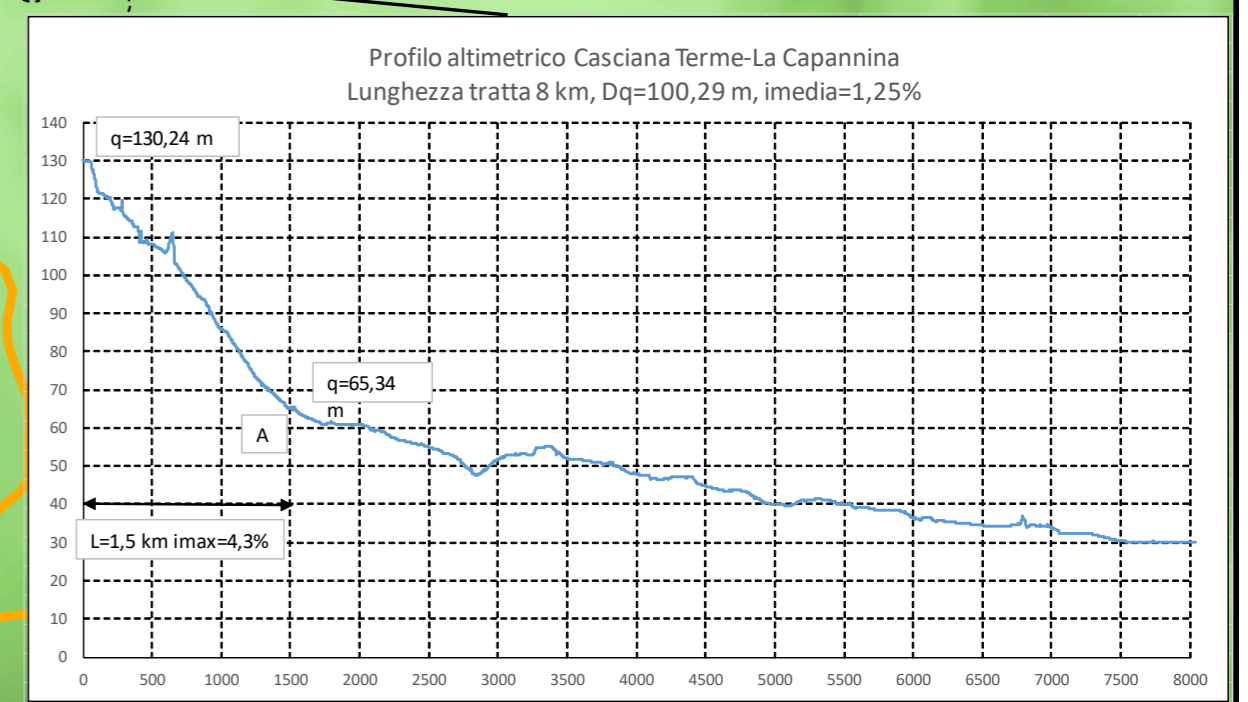
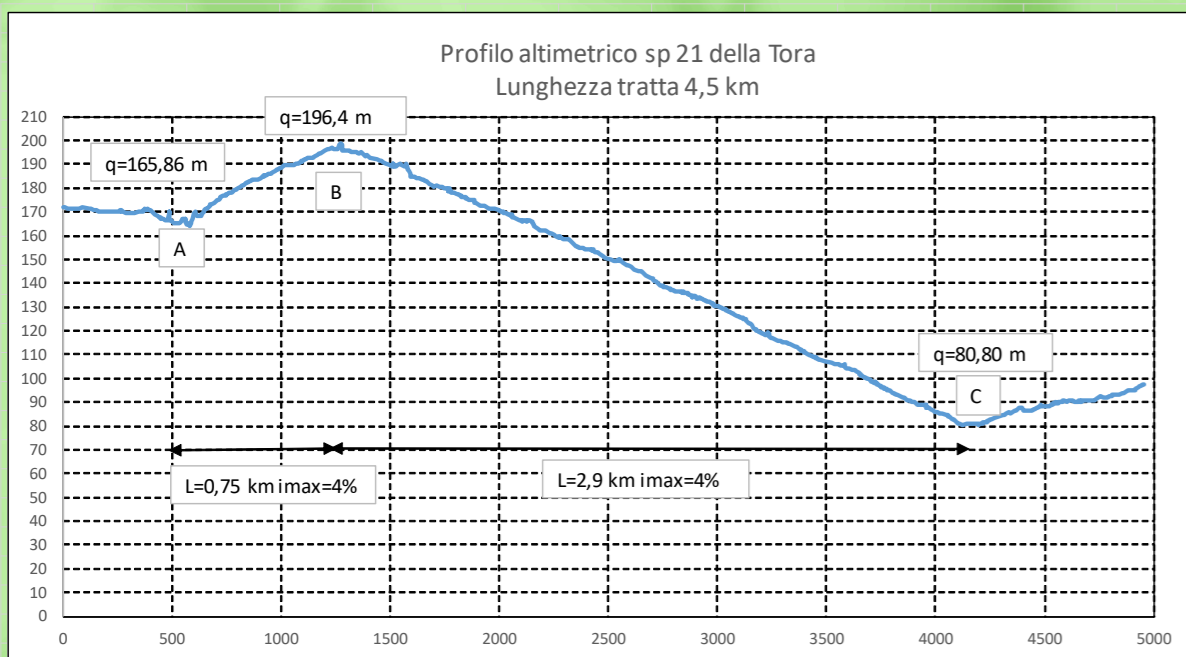
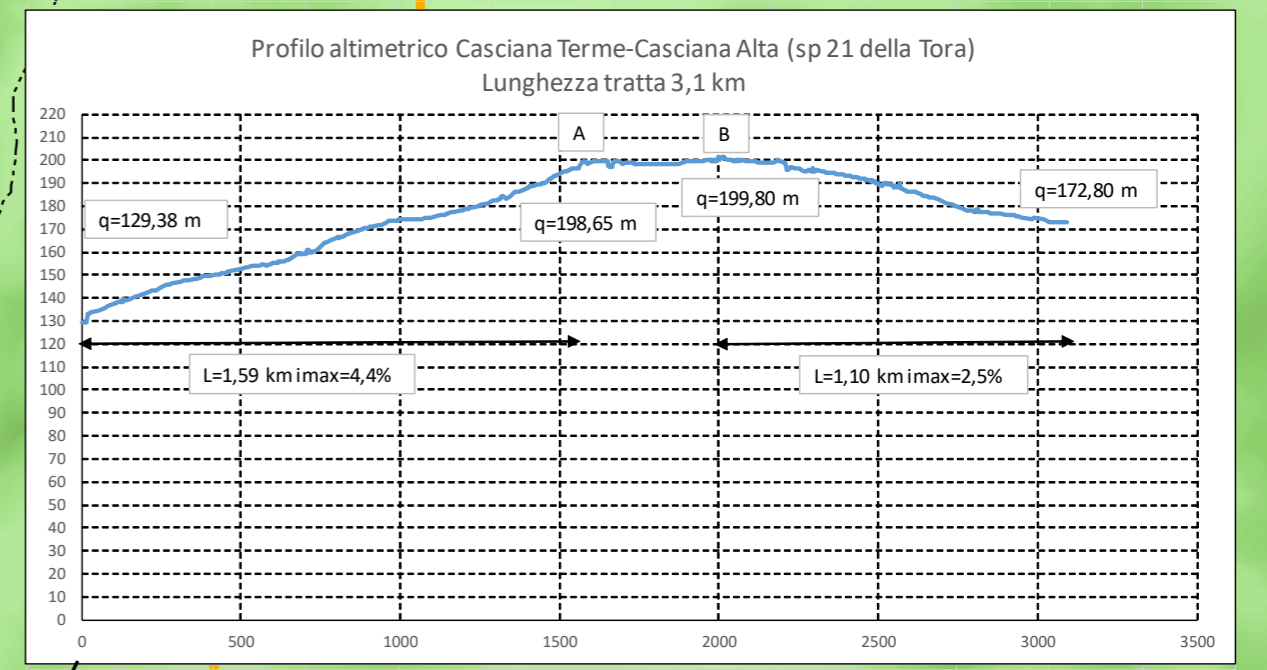
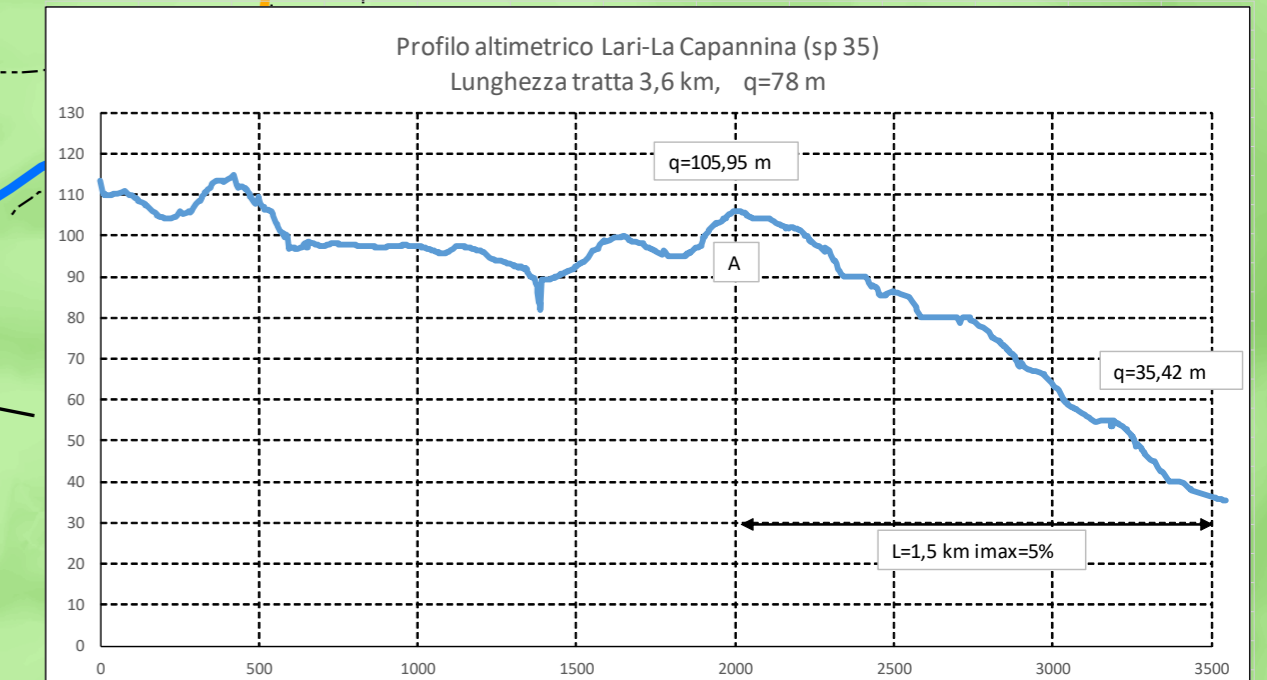
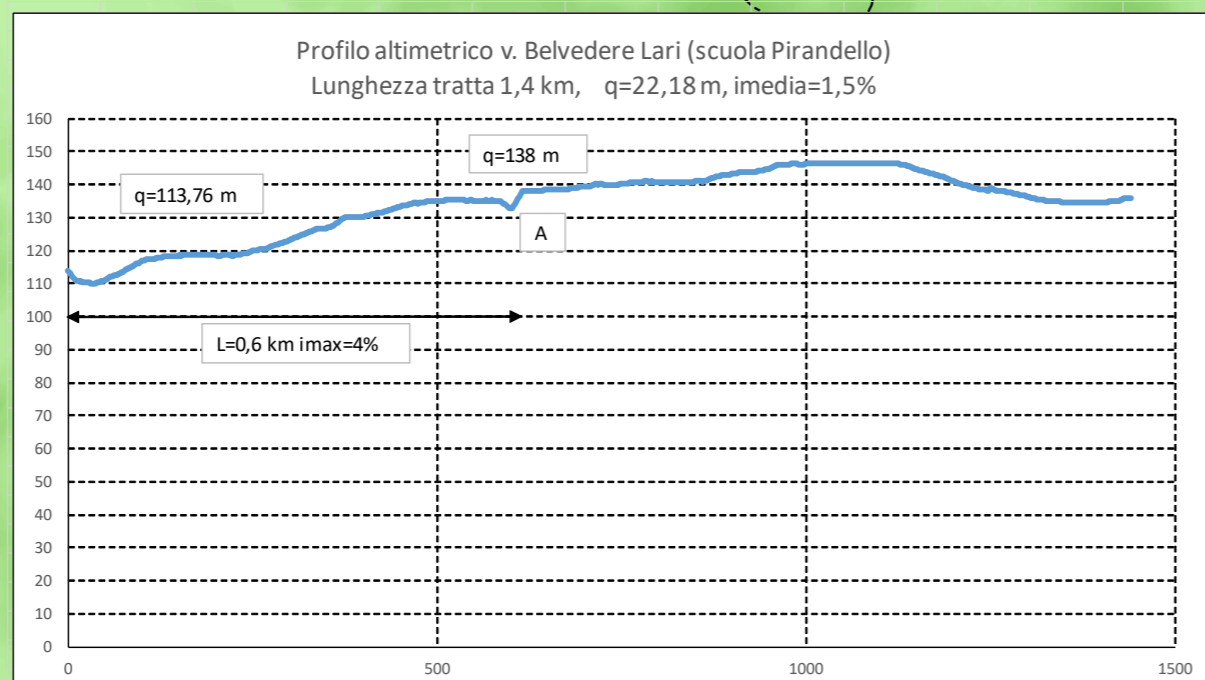
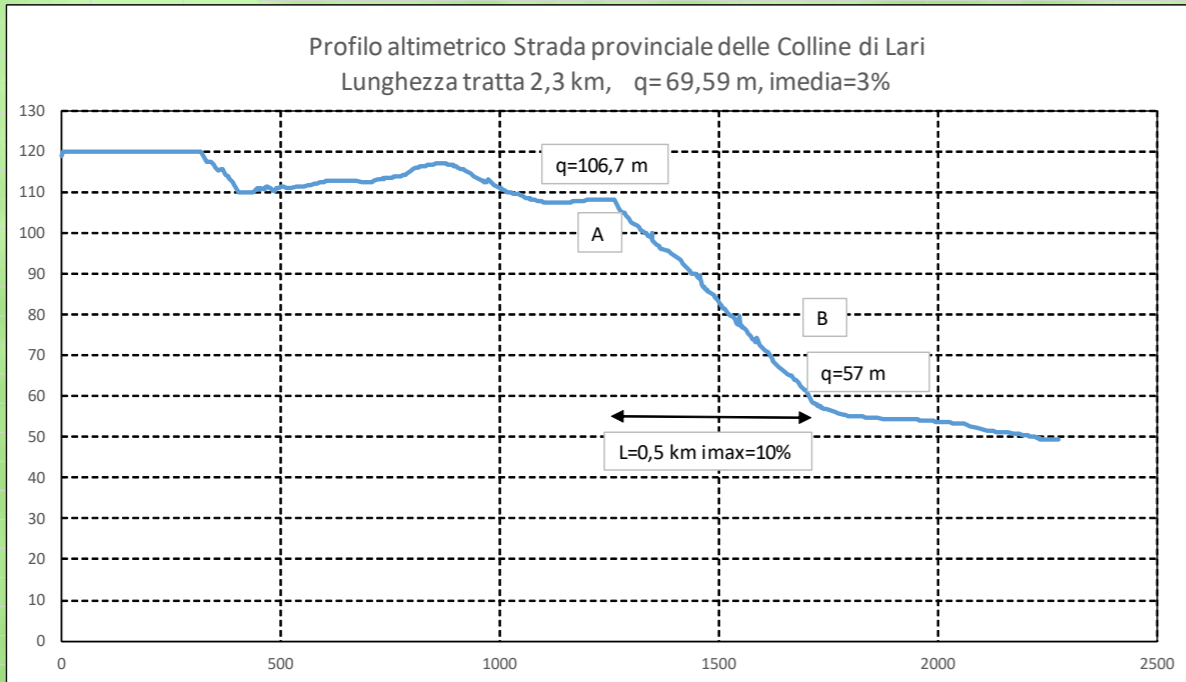
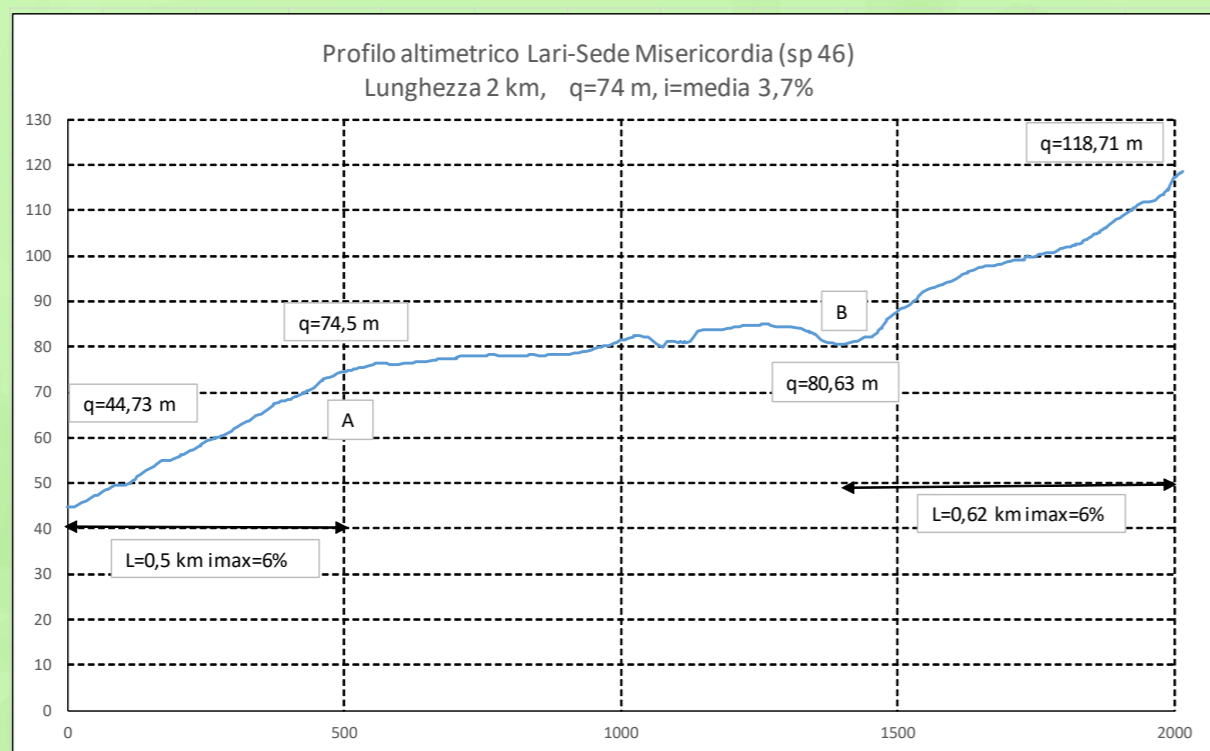
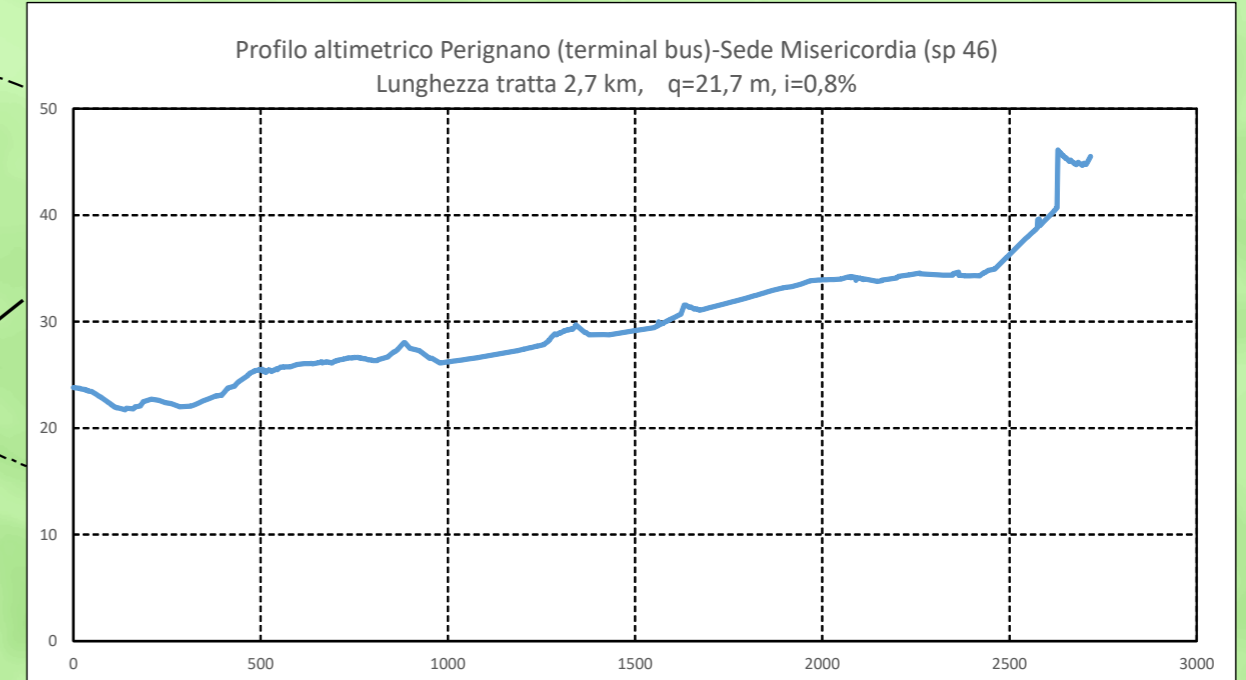
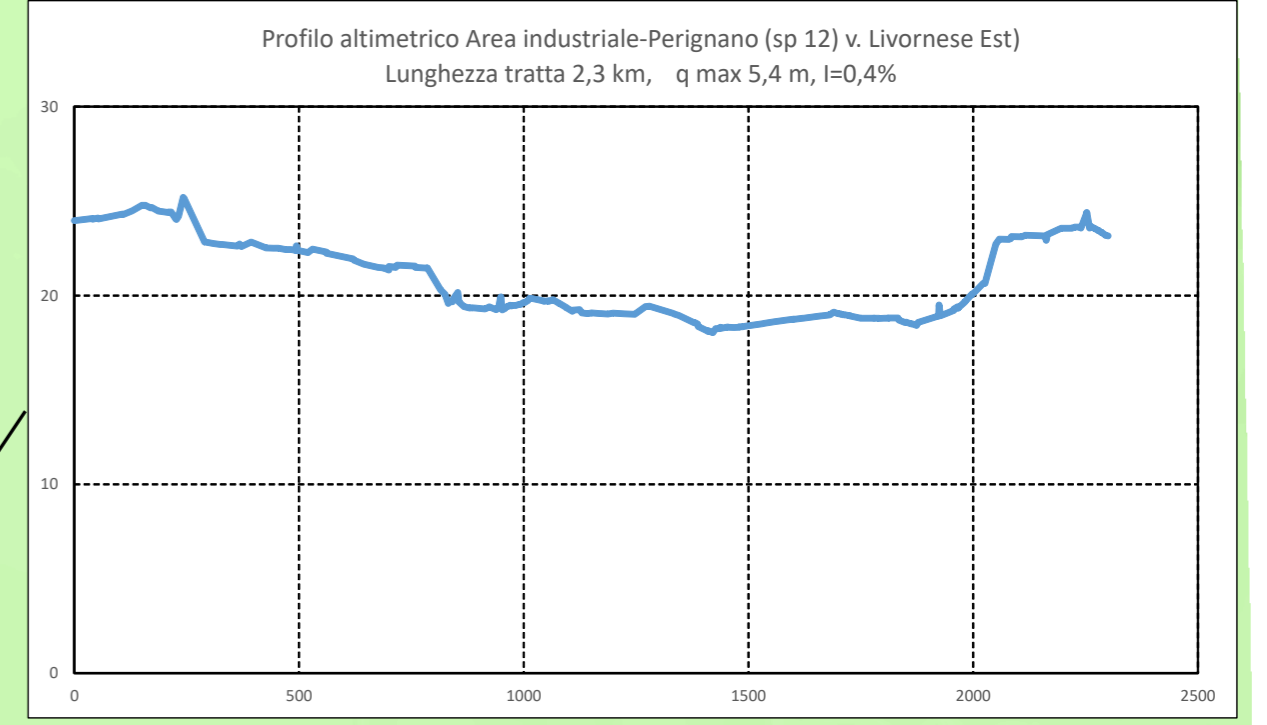
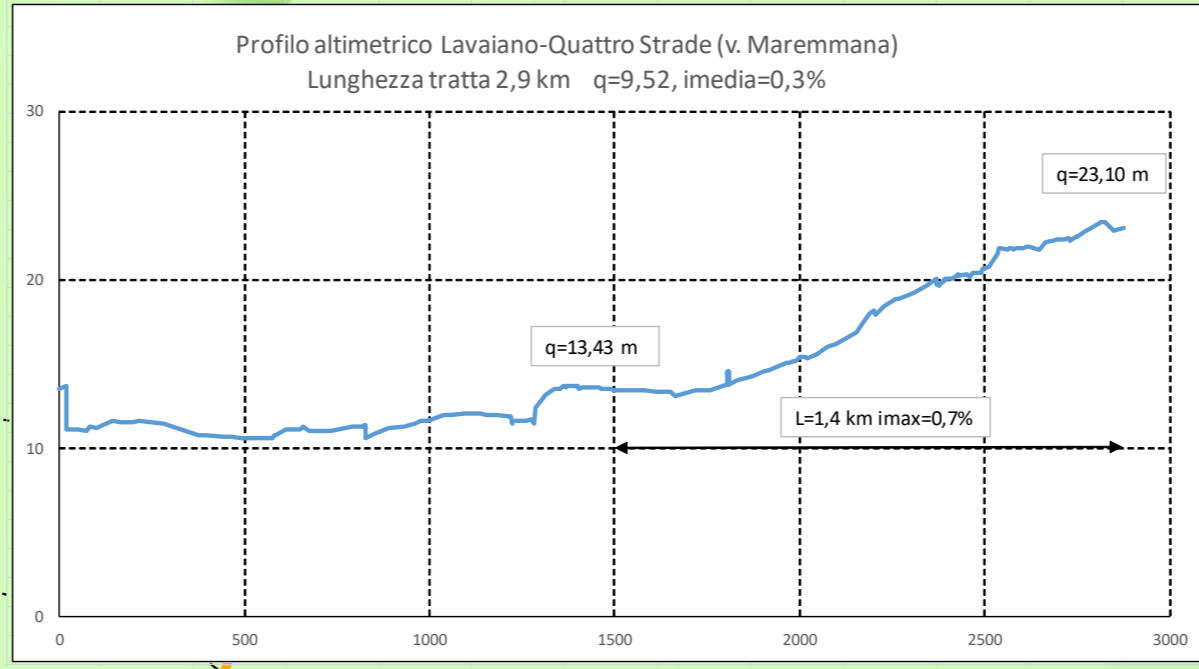
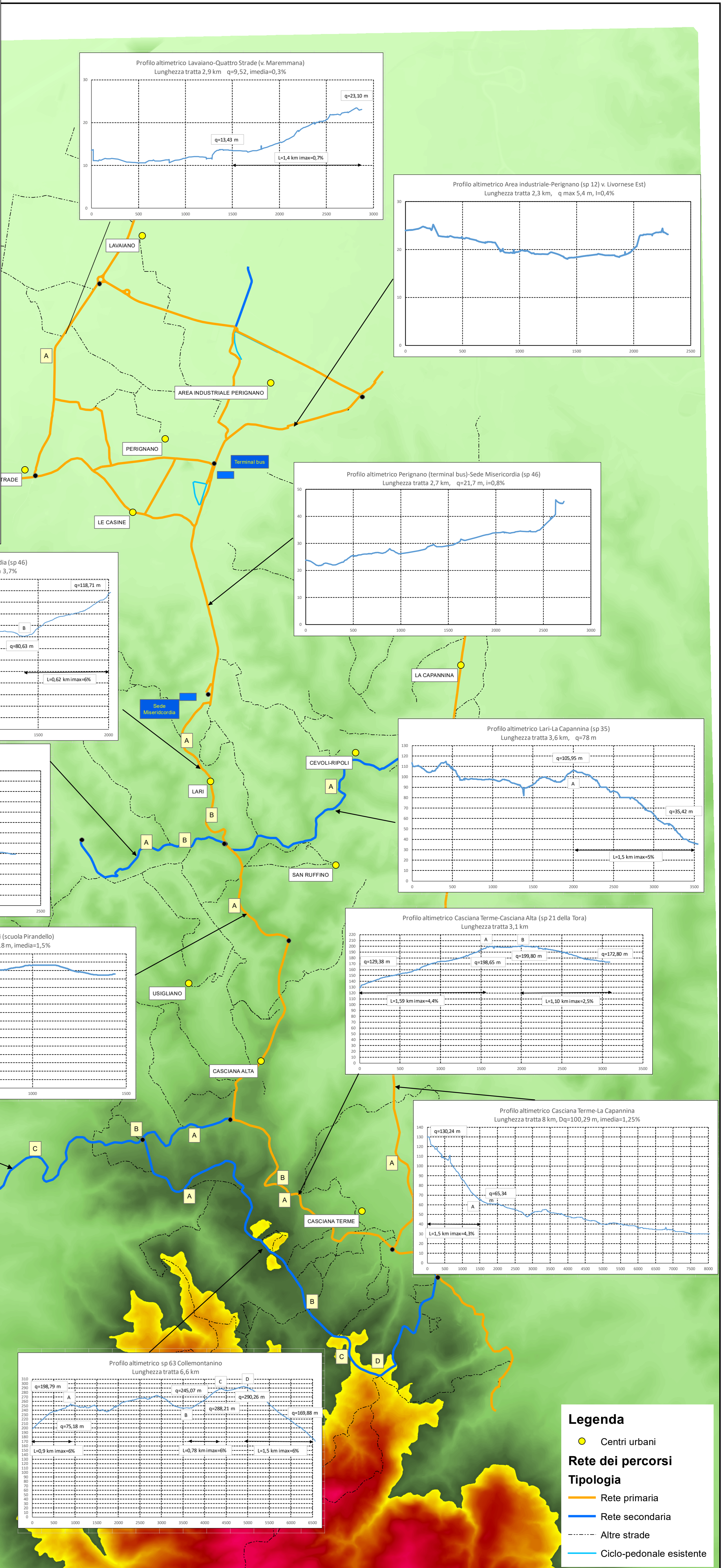
PIANO DELLA MOBILITA' CICLABILE E PEDONALE

TAV. 3

PROFILI ALTIMETRICI DELLA RETE PRIMARIA E SECONDARIA

N commessa	Revisione	Data	Descrizione della modifica	Autore
04-2016	0	27/03/2017	Prima emissione	AB-MB
Controllato	Andrea Buffoni	Data 27/03/2017		
Autorizzato	Massimo Ferrini	Data 27/03/2017		

TAGES s.c.



Legenda

- Centri urbani
- Rete dei percorsi**
- Tipologia**
- Rete primaria
- Rete secondaria
- Altre strade
- Ciclo-pedonale esistente

